




Tredomen House
Tredomen Park
Tredomen
Ystrad Mynach
Hengoed
CF82 7WF

Tŷ Tredomen
Parc Tredomen
Tredomen
Ystrad Mynach
Hengoed
CF82 7WF

VALID PLANNING APPLICATIONS RECEIVED UP TO 23 April 2020
Any comments or enquiries should be addressed to the Development Management Manager

Case Ref.	20/0193/LBC	Site Area:	1154m²
Location:	Gelli Farm Gelli Farm Lane Trinant Newport NP11 3AZ (UPRN 000043086074)		
Proposal:	Erect two storey side extension		
Case Officer:	Mr M W Jones	☎ 01443 864528	✉ jonesm5@caerphilly.gov.uk
Ward:	Crumlin	Map Ref:	320147 (E) 200487 (N)
Community Council:	Not Applicable	Expected Decision Level:	Delegated
Case Ref.	20/0279/FULL	Site Area:	357m²
Location:	4 Lon Pennant Cwmgelli Blackwood NP12 1EL (UPRN 000043055770)		
Proposal:	Erect dormer side extension		
Case Officer:	Mr M W Jones	☎ 01443 864528	✉ jonesm5@caerphilly.gov.uk
Ward:	Blackwood	Map Ref:	317420 (E) 198223 (N)
Community Council:	Blackwood Town Council	Expected Decision Level:	Delegated

Case Ref.	20/0282/FULL	Site Area:	996m²
Location:	Land At Grid Ref 322642 193834 The Graig Cwmcarn (UPRN 000043176751)		
Proposal:	Erect single dwelling and associated external works		
Case Officer:	Miss E Rowley	 01443 864776	 rowlee@caerphilly.gov.uk
Ward:	Abercarn	Map Ref:	322642 (E) 193834 (N)
Community Council: Not Applicable		Expected Decision Level:	Delegated

Case Ref.	20/0286/RET	Site Area:	105m²
Location:	121 Jubilee Road Elliot's Town New Tredegar NP24 6PB (UPRN 000043040584)		
Proposal:	Retain and complete detached garage to the rear of property		
Case Officer:	Mr M W Jones	 01443 864528	 jonesm5@caerphilly.gov.uk
Ward:	New Tredegar	Map Ref:	315212 (E) 202588 (N)
Community Council: New Tredegar Community Council		Expected Decision Level:	Delegated



Case Ref.	20/0297/FULL	Site Area:	1225m²
Location:	11 Coronation Crescent Panside Newport NP11 5DJ (UPRN 000043067774)		
Proposal:	Erect single storey rear extension, front porch and create new vehicular access and driveway to the front		
Case Officer:	Mr M W Jones	 01443 864528	 jonesm5@caerphilly.gov.uk
Ward:	Newbridge	Map Ref:	321804 (E) 197660 (N)
Community Council: Not Applicable		Expected Decision Level:	Delegated

Case Ref.	20/0303/NCC	Site Area:	349m²
Location:	Tudor House St Martin's Crescent Caerphilly CF83 1ER (UPRN 000043025700)		
Proposal:	Vary condition 02 (Approved plans) of planning consent 19/0712/FULL (Erect single-storey rear extension) to change the dual pitch roof to single pitch roof		
Case Officer:	Mr J Cooke	☎ 01443 864347	✉ cookej1@caerphilly.gov.uk
Ward:	St Martins	Map Ref:	315064 (E) 186362 (N)
Community Council: Caerphilly Town Council		Expected Decision Level:	Delegated

Case Ref.	20/0298/FULL	Site Area:	368m²
Location:	56 Foundry Road Pontymister Risca Newport NP11 6AL (UPRN 000043088289)		
Proposal:	Erect single storey side and rear extension		
Case Officer:	Mr M W Jones	☎ 01443 864528	✉ jonesm5@caerphilly.gov.uk
Ward:	Risca East	Map Ref:	324407 (E) 190323 (N)
Community Council: Risca East Community Council		Expected Decision Level:	Delegated

Case Ref.	20/0299/FULL	Site Area:	190m²
Location:	39 Cotswold Way Trenewydd Park Risca Newport NP11 6QT (UPRN 000043075510)		
Proposal:	Erect single storey side extension		
Case Officer:	Mr M W Jones	☎ 01443 864528	✉ jonesm5@caerphilly.gov.uk
Ward:	Risca East	Map Ref:	325474 (E) 190570 (N)
Community Council: Risca East Community Council		Expected Decision Level:	Delegated

Case Ref.	20/0301/FULL	Site Area:	250m²
Location:	23 Cedar Way Ystrad Mynach Hengoed CF82 7DR (UPRN 000043018273)		
Proposal:	Erect single storey rear extension and two storey side extension		
Case Officer:	Mr J Cooke	 01443 864347	 cookej1@caerphilly.gov.uk
Ward:	Ystrad Mynach	Map Ref:	314302 (E) 193979 (N)
Community Council: Gelligaer Community Council		Expected Decision Level:	Delegated

Case Ref.	20/0306/FULL	Site Area:	463m²
Location:	12 Pembroke Close Cefn Fforest Blackwood NP12 1JL (UPRN 000043049794)		
Proposal:	Erect single storey extensions to the rear and side of the property		
Case Officer:	Miss E Rowley	 01443 864776	 rowlee@caerphilly.gov.uk
Ward:	Blackwood	Map Ref:	316988 (E) 198226 (N)
Community Council: Blackwood Town Council		Expected Decision Level:	Delegated